



BERNARDS TOWNSHIP

CHARTERED 1760

SEARCH [Go!](#)

SIGN ME UP [Go!](#)

[Quicklinks](#)

[Community](#)

[Town Hall](#)

[Township Committee](#)

[Boards & Commissions](#)

You are here :: [Home](#) [Welcome!](#)

[Print](#) [April 7, 2016](#)

WELCOME GUIDE

To Bernards Township

Pay Taxes Online

SWIFT 911
NOTIFICATION

Add your contact information to our notification list so we can contact you with important information and announcements.

[Add/Remove Yourself](#)

ROAD CLOSURE INFORMATION

TOWNSHIP OF BERNARDS

Five in 5

500 TREES IN 5 YEARS

GAS PIPELINE SAFETY

[Click here for gas pipeline safety information in Bernards Township](#)

TOWNSHIP COMMITTEE AND PLANNING BOARD MEETINGS

[Watch the meetings live Click Here!](#) (available during scheduled meetings)

BERNARDS TOWNSHIP FLOOD INFORMATION

[BERNARDS TOWNSHIP FLOOD INFORMATION](#)

PUBLIC RECORDS



[PREVIOUS](#) [PAUSE](#) [NEXT](#)

Bernards Township Field of Honor 2015 – Flags will be on display through Sunday, November 15th.

TOWNSHIP COMMITTEE

PARKS AND RECREATION

[Parks & Rec ONLINE](#)

BEING GREEN

Bernards Township Goes Green

Procedures For Curbside Recycling in Bernards Township

VOLUNTEER

Bernards Township Emergency Services

News

Mayor Bianchi's 2016 Winter Newsletter Feb 2016 [Click here](#)

2016 Mayor Carol Bianchi's Address [Click here](#)

2015 Mayor John Malay's Report [Click here](#)

Announcements

What did you see? When it... **SHRED DAY?** Saturday, April 16

Legal Notice - Notice of Declaratory Action and Motion before the Superior Court of New Jersey for Temporary Immunity from Mount Laurel Lawsuits

Bernards Township awarded \$30,000 sustainable energy grant

The Somerset County Board of Elections is offering Poll Worker Training at the Bernards Township Library...

Up to date information on Zika virus from the Bernards Township Health Department

Somerset County Shred Day Schedule

Bernards Township Health Department Clinics and Screenings for 2016

Upcoming Events

[Deer Management Advisory Committee Monthly Meeting](#)

04/07/2016
Owen Room - Town Hall

[Charter Day Committee Meeting](#)

04/07/2016
Town Hall, Owen Conference Room

[Environmental Commission Meeting](#)

04/11/2016
First floor conference room of the Municipal Building

[Township Committee Meeting](#)

04/12/2016
Municipal Building, 1 Collyer Lane, Basking ridge

[BTSA Meeting](#)

04/12/2016
Owen Conf Room

[Child Health Conference](#)

04/12/2016
St. James church, 184 So. Finley Ave., Basking Ridge, NJ

[Deadline for Change of Party Affiliation](#)

04/13/2016
Somerset County Board of Elections

[Shade Tree Commission Meeting](#)

04/13/2016
Owen Room - Town Hall

[Board of Health Meeting](#)

04/14/2016
Health Department

[Shred Day](#)



**Public
Records
Request**



2016 Vaccines for Children program: Free vaccines for children birth through age 18 years who do not have health insurance.



Reduced-Cost Radon Testing Kits Available Now

04/16/2016
Basking Ridge Firehouse 30
Washington Ave, Basking Ridge

Shred Day

04/16/2016
Basking Ridge Firehouse 30
Washington Ave, Basking Ridge

Pool and Golf Late Photo Hours

04/18/2016
Recreation Department--Town Hall

Registration for Annual Health Screening

04/18/2016
BT Health Department, 262 S. Finley Ave., Basking Ridge, NJ

Registration for Annual Health Screening

04/19/2016
BT Health Department, 262 S. Finley Ave., Basking Ridge, NJ

Planning Board Meeting

04/19/2016
Craft Meeting Room

Registration for Annual Health Screening

04/20/2016
BT Health Department, 262 S. Finley Ave., Basking Ridge, NJ

Registration for Stroke Screening starts

04/20/2016
BT Health Department, 262 S. Finley Ave., Basking Ridge, NJ

Out of the Mouth of ... Teens 2!

04/20/2016
Bernards Twp Municipal Building, Warren Craft Room, 1 Collyer Lane, Basking Ridge, NJ 07920

Registration for Annual Health Screening

04/21/2016
BT Health Department, 262 S. Finley Ave., Basking Ridge, NJ

Agricultural Advisory Committee Meeting

04/21/2016
Owen Conference Room, 1 Collyer Lane, Basking Ridge NJ 07920

Aq Advisory Committee Meeting

04/21/2016
Owen Room - Town Hall

Charter Day Committee Meeting

04/21/2016
Town Hall, Owen Conference Room



BERNARDS TOWNSHIP

CHARTERED 1760

SEARCH Go!

SIGN ME UP Go!

Quicklinks

Community

Town Hall

Township Committee

Boards & Commissions

Departments & Services

Contact Us

You are here :: [Home](#) [Town Hall](#)

[All Forms, Applications & Permits](#)

[Agendas & Minutes](#)

Print **April 7, 2016**

- All Agendas & Minutes
- All Documents
- All Forms, Applications & Permits**
- Online Payments
- Ordinances
- Public Notices

Town Hall

Forms, Application

Filter By:

- Audits
- Bids & Quotes
- Budget
- Clean Water
- Commercial Chapter 91 Forms
- Community Calendar & Upcoming Events
- Customer Service Survey
- Demographics
- Directions
- Documents
- Employment
- Fire & Rescue
- Forms, Applications & Permits
- Library
- Maps
- Master Plan
- Online Payments
- Ordinances**
- Photo Gallery
- Pipeline Safety
- Schools
- Selling your home?
- Square Footage & Assessment Data
- Tap The Talent

- Bikeway and Pedestrian Map
- Road Map
- Tax Map**
- Zoning Map

LINKS
Agenda
Minutes
Documents
Events
Forms

© 2008 Bernards Township, NJ

[Site Map](#) [Contact Us](#) [Privacy Policy](#) [Terms of Use](#)



BERNARDS TOWNSHIP

CHARTERED 1760

SEARCH [Go!](#)

SIGN ME UP [Go!](#)

- [Quicklinks](#)
- [Community](#)
- [Town Hall](#)
- [Township Committee](#)
- [Boards & Commissions](#)
- [Departments & Services](#)
- [Contact Us](#)

You are here :: [Home](#) [Town Hall](#) **Ordinances**

Print **April 7, 2016**

- All Agendas & Minutes
- All Documents
- All Forms, Applications & Permits
- Online Payments
- Ordinances**
- Under Current Consideration*
- Recently Enacted*

Town Hall Ordinances

The township offers an on-line version of their ordinances.


You can access the online version by using this link: Township Ordinance.

If you have questions, or cannot locate the ordinance you are looking for, contact the municipal clerk at dszabo@bernards.org.

You can also purchase your own electronic or hard copy of the Township Ordinances from General Code Publisher 1-800-836-8834.

LINKS

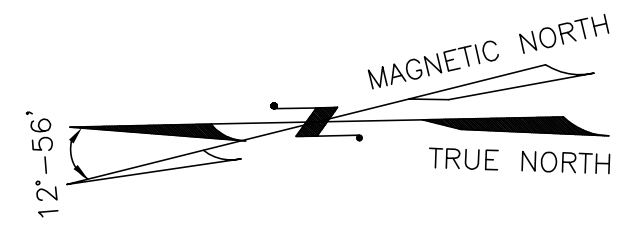
- [Agenda](#)
- [Minutes](#)
- [Documents](#)
- [Events](#)
- [Forms](#)



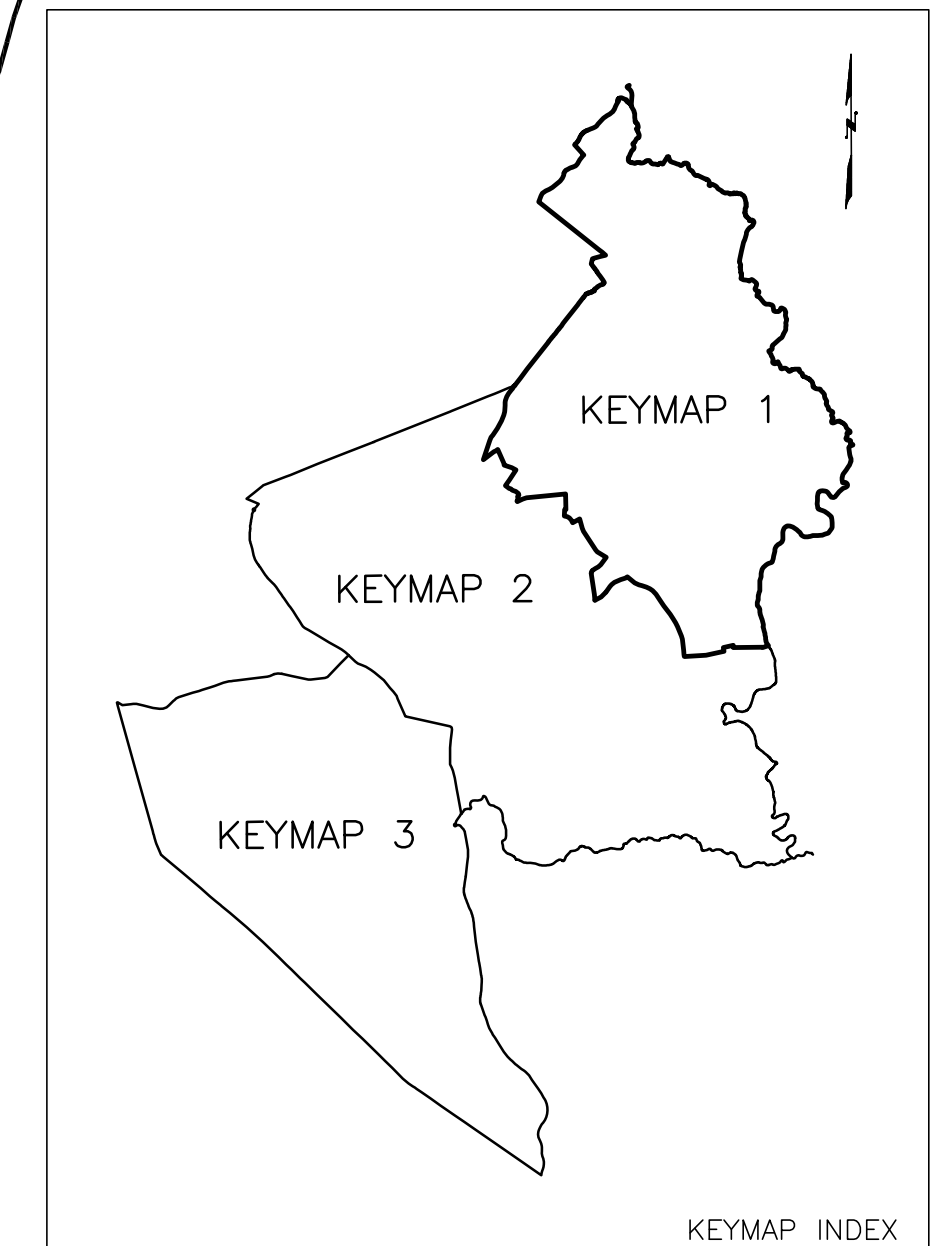
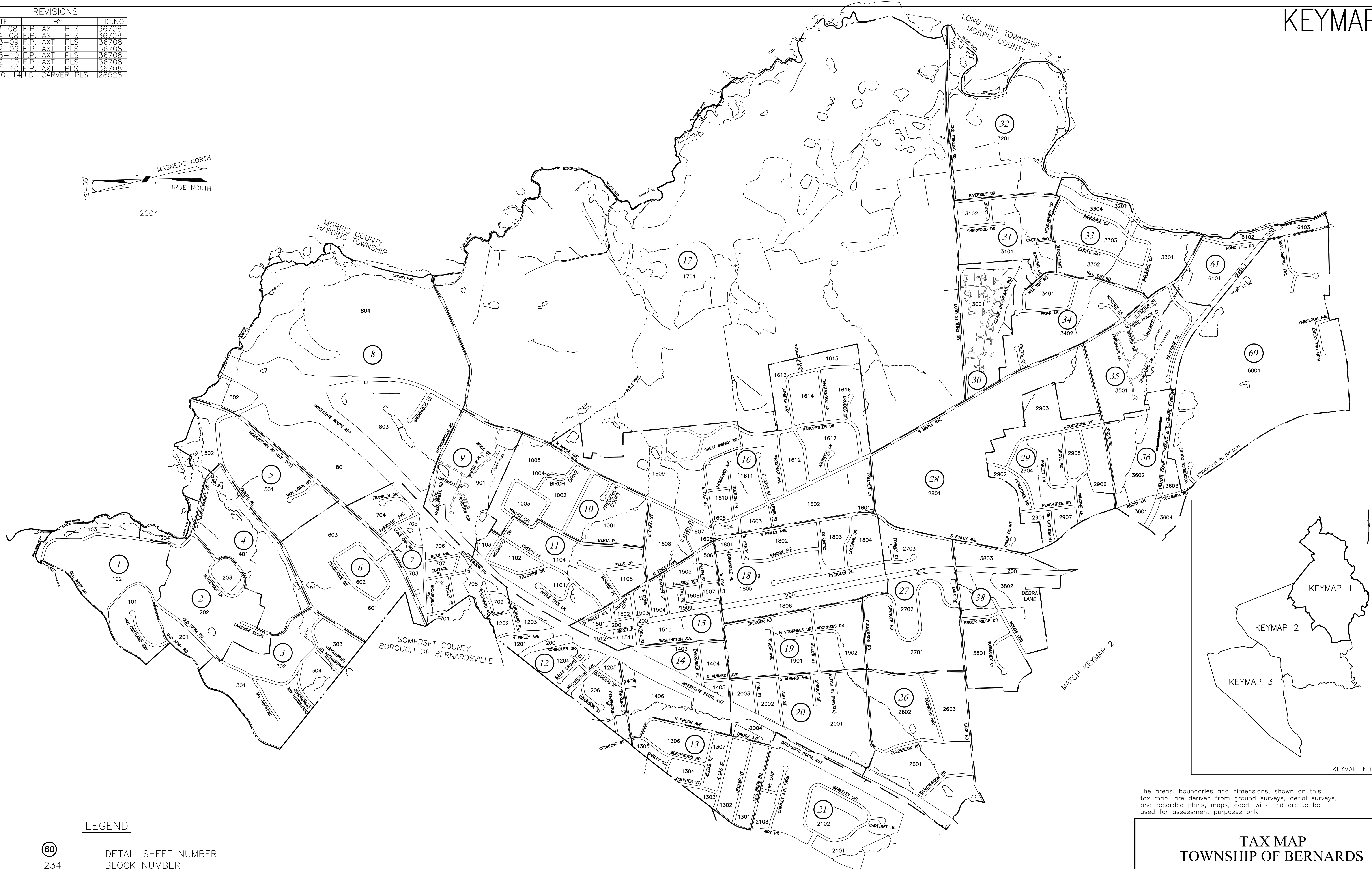
The Great White Oak

Tax Map
Bernards Township
Somerset County
New Jersey
2016

REVISIONS				
DATE	BY	PLS	PLS	LIC. NO
1-18-08	F.P. AXI	PLS		36708
9-24-08	F.P. AXI	PLS		36708
1-13-09	F.P. AXI	PLS		36708
6-22-09	F.P. AXI	PLS		36708
5-25-10	F.P. AXI	PLS		36708
7-22-10	F.P. AXI	PLS		36708
12-1-10	F.P. AXI	PLS		36708
12-10-14	J.D. CARVER	PLS		28528



2004



LEGEND

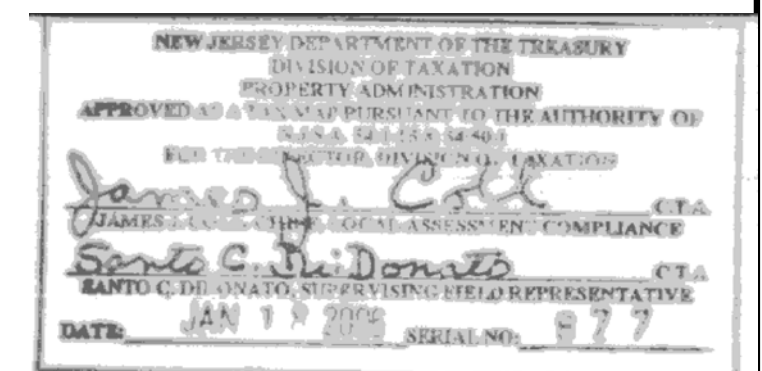
- 60 234 DETAIL SHEET NUMBER
- 234 BLOCK NUMBER
- SHEET LIMIT
- RIGHT OF WAY/BLOCK LIMIT
- COUNTY LINE
- MUNICIPAL LINE
- MATCH LINE
- ASSESSMENT LIMIT

I HEREBY CERTIFY THAT THIS MAP HAS BEEN REVISED UNDER MY IMMEDIATE SUPERVISION, AND COMPLIES WITH THE LAWS OF THE STATE OF NEW JERSEY AS OF JANUARY 7 2011. FREDERICK P. AXI, II P.L.S. #36708

I HEREBY CERTIFY THAT THIS MAP HAS BEEN MADE UNDER MY IMMEDIATE SUPERVISION, AND COMPLIES WITH THE LAWS OF THE STATE OF NEW JERSEY.

* THIS SHEET HAS BEEN DRAWN USING COMPUTER AIDED DRAFTING/ DESIGN (CAD/D) AND COORDINATE GEOMETRY (COGO).

ARNOLD W. BARNETT, PROFESSIONAL ENGINEER LAND SURVEYOR N.J. LICENSE NO. 14987



The areas, boundaries and dimensions, shown on this tax map, are derived from ground surveys, aerial surveys, and recorded plans, maps, deed, wills and are to be used for assessment purposes only.

TAX MAP
TOWNSHIP OF BERNARDS

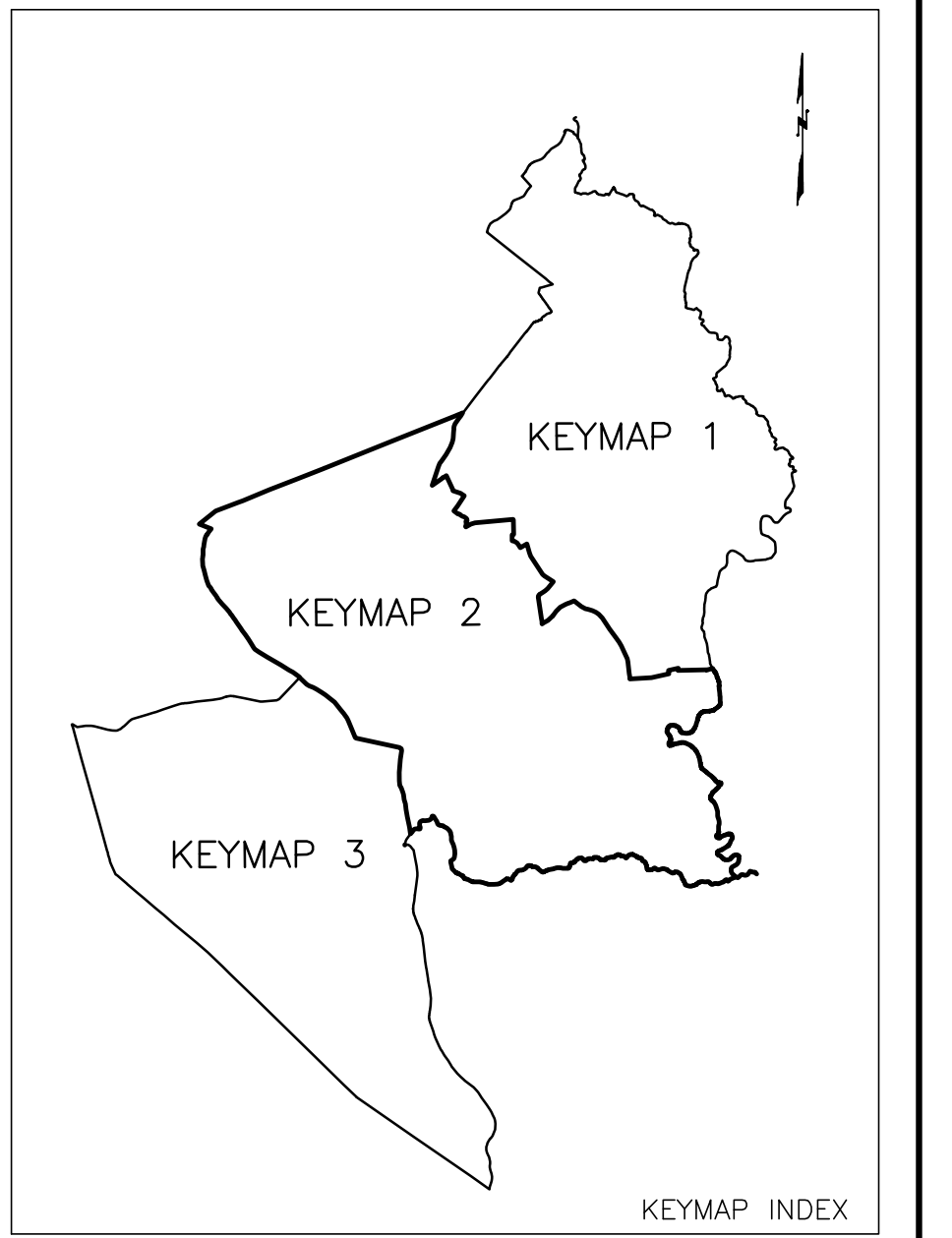
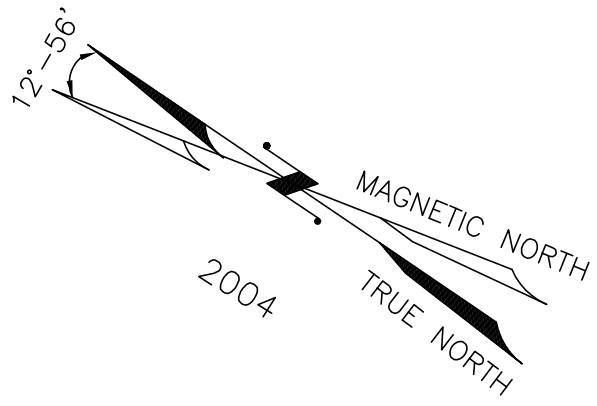
SOMERSET COUNTY SCALE: 1" = 800' NEW JERSEY DATE: AUGUST 2004

ARNOLD W. BARNETT

PROFESSIONAL ENGINEER AND LAND SURVEYOR
NEW JERSEY LICENSE NO. 14987

850 SO. WHITE HORSE PIKE
HAMMONTON, NEW JERSEY 08037
CO# 24G2797300
TO SHOW CONDITIONS AS OF AUGUST 2004

REVISIONS				
DATE	BY	PLS	AXT	LIC. NO.
1-18-08	F.P.	AXT	PLS	36708
9-24-08	F.P.	AXT	PLS	36708
8-22-09	F.P.	AXT	PLS	36708
8-13-09	F.P.	AXT	PLS	36708
5-25-10	F.P.	AXT	PLS	36708
12-1-10	F.P.	AXT	PLS	36708
1-16-12	J.D.	CARVER	PLS	28528
12-10-14	J.D.	CARVER	PLS	28528
1-18-16	W.	DIBARTOLO	PLS	43312



LEGEND

	DETAIL SHEET NUMBER
234	BLOCK NUMBER
	SHEET LIMIT
	RIGHT OF WAY/BLOCK LIMIT
	COUNTY LINE
	MUNICIPAL LINE
	MATCH LINE
	ASSESSMENT LIMIT


I HEREBY CERTIFY THAT THIS MAP HAS BEEN REVISED UNDER MY IMMEDIATE SUPERVISION, AND COMPLIES WITH THE LAWS OF THE STATE OF NEW JERSEY AS OF JANUARY 7 2011. FREDERICK P. AXT, II P.L.S. #36708

I HEREBY CERTIFY THAT THIS MAP HAS BEEN REVISED UNDER MY IMMEDIATE SUPERVISION, AND COMPLIES WITH THE LAWS OF THE STATE OF NEW JERSEY AS OF NOVEMBER 16, 2012. JOEL D. CARVER P.L.S. #28528

* THIS SHEET HAS BEEN DRAWN USING COMPUTER AIDED DRAFTING/ DESIGN (CAD/D) AND COORDINATE GEOMETRY (COGO).

I HEREBY CERTIFY THAT THIS MAP HAS BEEN MADE UNDER MY IMMEDIATE SUPERVISION, AND COMPLIES WITH THE LAWS OF THE STATE OF NEW JERSEY.

ARNOLD W. BARNETT, PROFESSIONAL ENGINEER LAND SURVEYOR N.J. LICENSE NO. 14987



The areas, boundaries and dimensions, shown on this tax map, are derived from ground surveys, aerial surveys, and recorded plans, maps, deed, wills and are to be used for assessment purposes only.

TAX MAP
TOWNSHIP OF BERNARDS

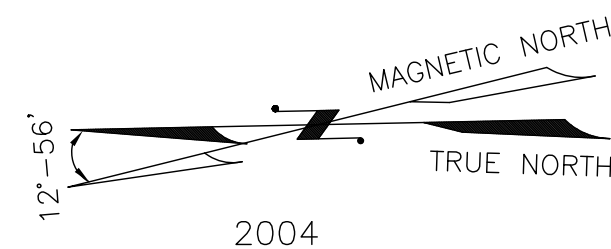
SOMERSET COUNTY SCALE: 1" = 800' NEW JERSEY DATE: AUGUST 2004

ARNOLD W. BARNETT
PROFESSIONAL ENGINEER AND LAND SURVEYOR
NEW JERSEY LICENSE NO. 14987
850 SO. WHITE HORSE PIKE
HAMMONTON, NEW JERSEY 08037
CO#A-2462797300
TO SHOW CONDITIONS AS OF AUGUST 2004

KEYMAP 2

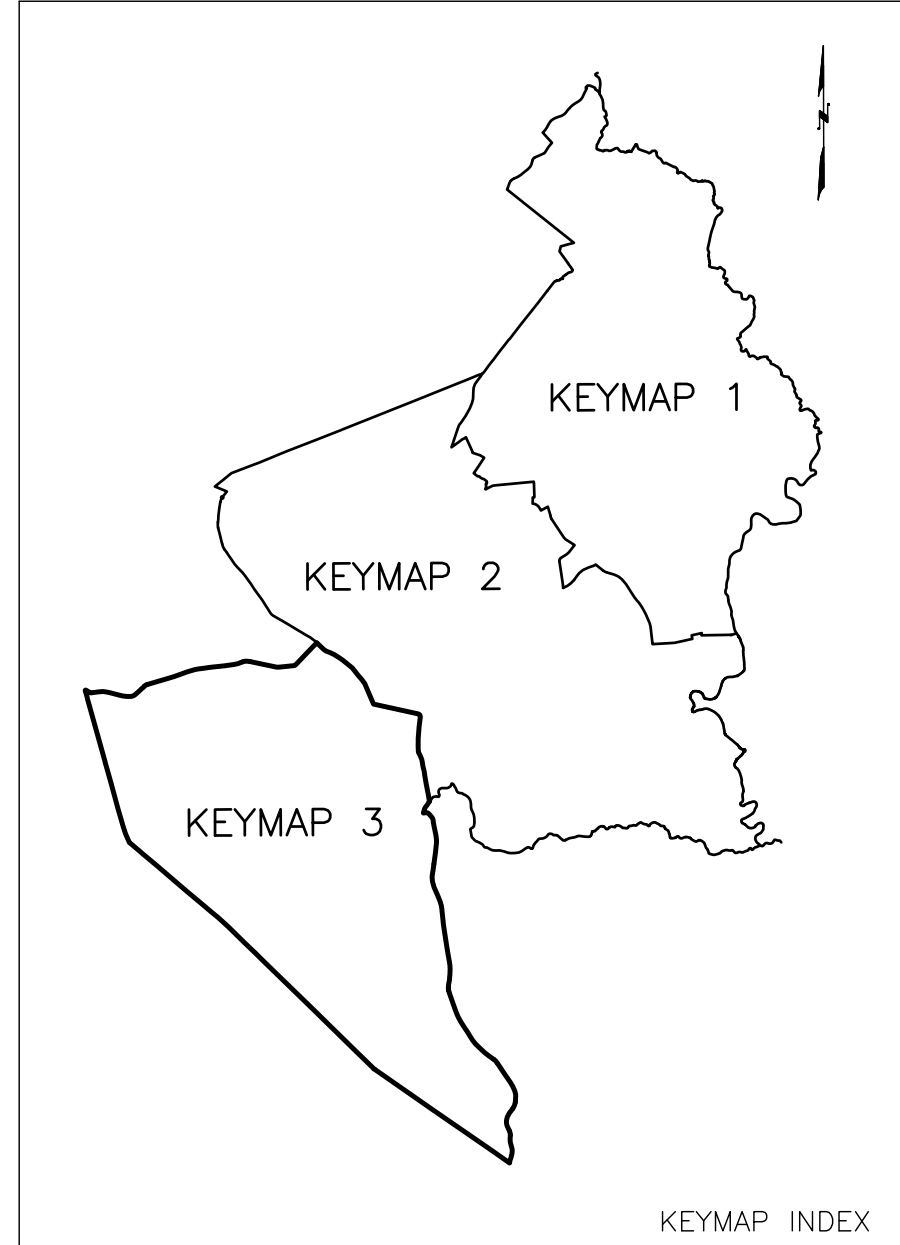
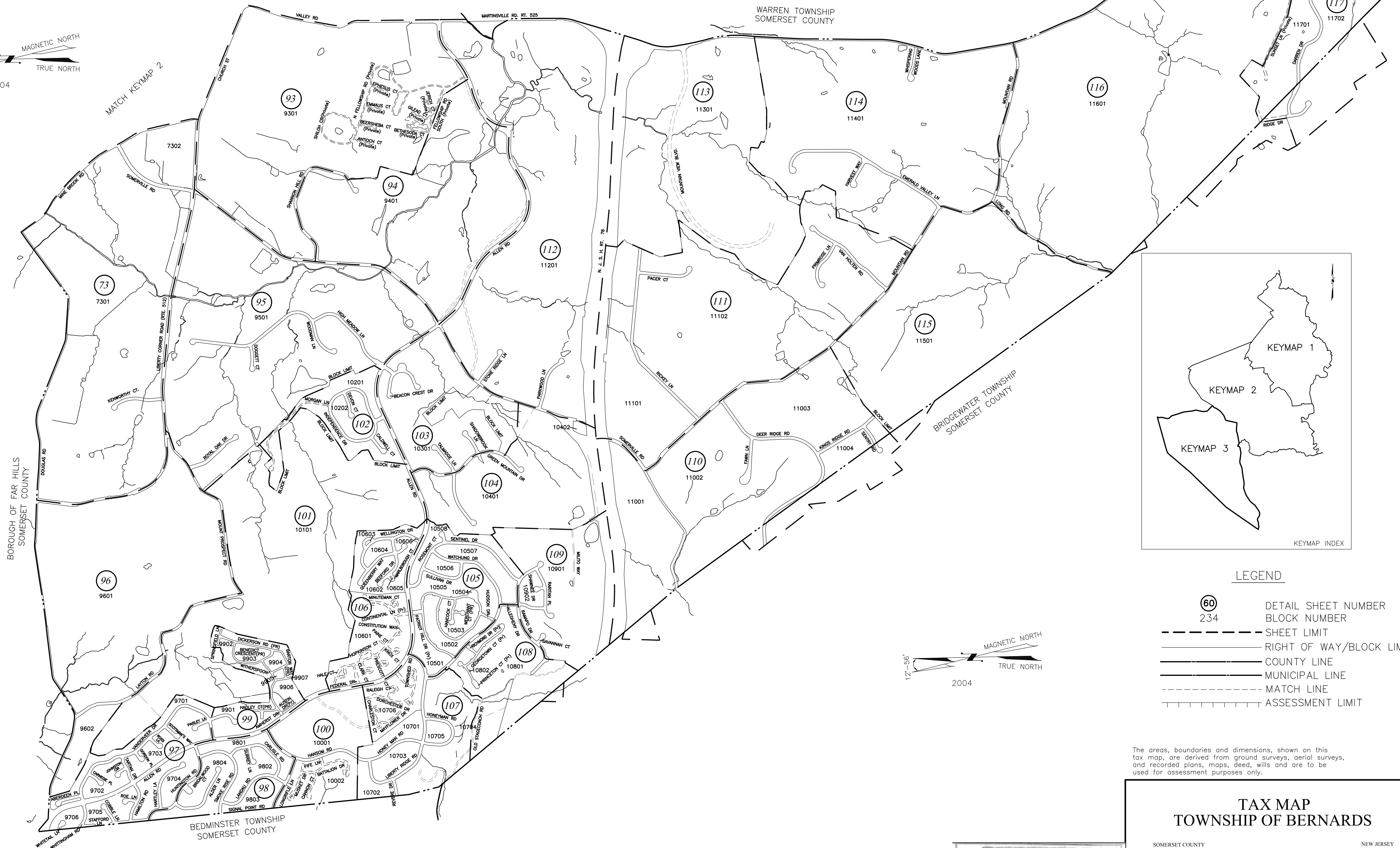
REVISIONS				
DATE	BY	P.L.S.	P.L.S.	LIC. NO.
1-18-08	F.P. AXT	P.L.S.		56708
9-25-08	F.P. AXT	P.L.S.		56708
1-9-09	F.P. AXT	P.L.S.		56708
1-13-09	F.P. AXT	P.L.S.		56708

KEYMAP 3




2004

MATCH KEYMAP 2



LEGEND

- 60 234 DETAIL SHEET NUMBER
- BLOCK NUMBER
- - - SHEET LIMIT
- RIGHT OF WAY/BLOCK LIMIT
- COUNTY LINE
- MUNICIPAL LINE
- - - MATCH LINE
- ASSESSMENT LIMIT




2004

I HEREBY CERTIFY THAT THIS MAP HAS BEEN REVISED UNDER MY IMMEDIATE SUPERVISION, AND COMPLIES WITH THE LAWS OF THE STATE OF NEW JERSEY AS OF JANUARY 7 2011.
FREDERICK P. AXT, II P.L.S #36708

I HEREBY CERTIFY THAT THIS MAP HAS BEEN MADE UNDER MY IMMEDIATE SUPERVISION, AND COMPLIES WITH THE LAWS OF THE STATE OF NEW JERSEY.

ARNOLD W. BARNETT, PROFESSIONAL ENGINEER LAND SURVEYOR
N.J. LICENSE NO. 14987

* THIS SHEET HAS BEEN DRAWN USING COMPUTER AIDED DRAFTING/DESIGN (CAD/D) AND COORDINATE GEOMETRY (COGO).



TAX MAP TOWNSHIP OF BERNARDS

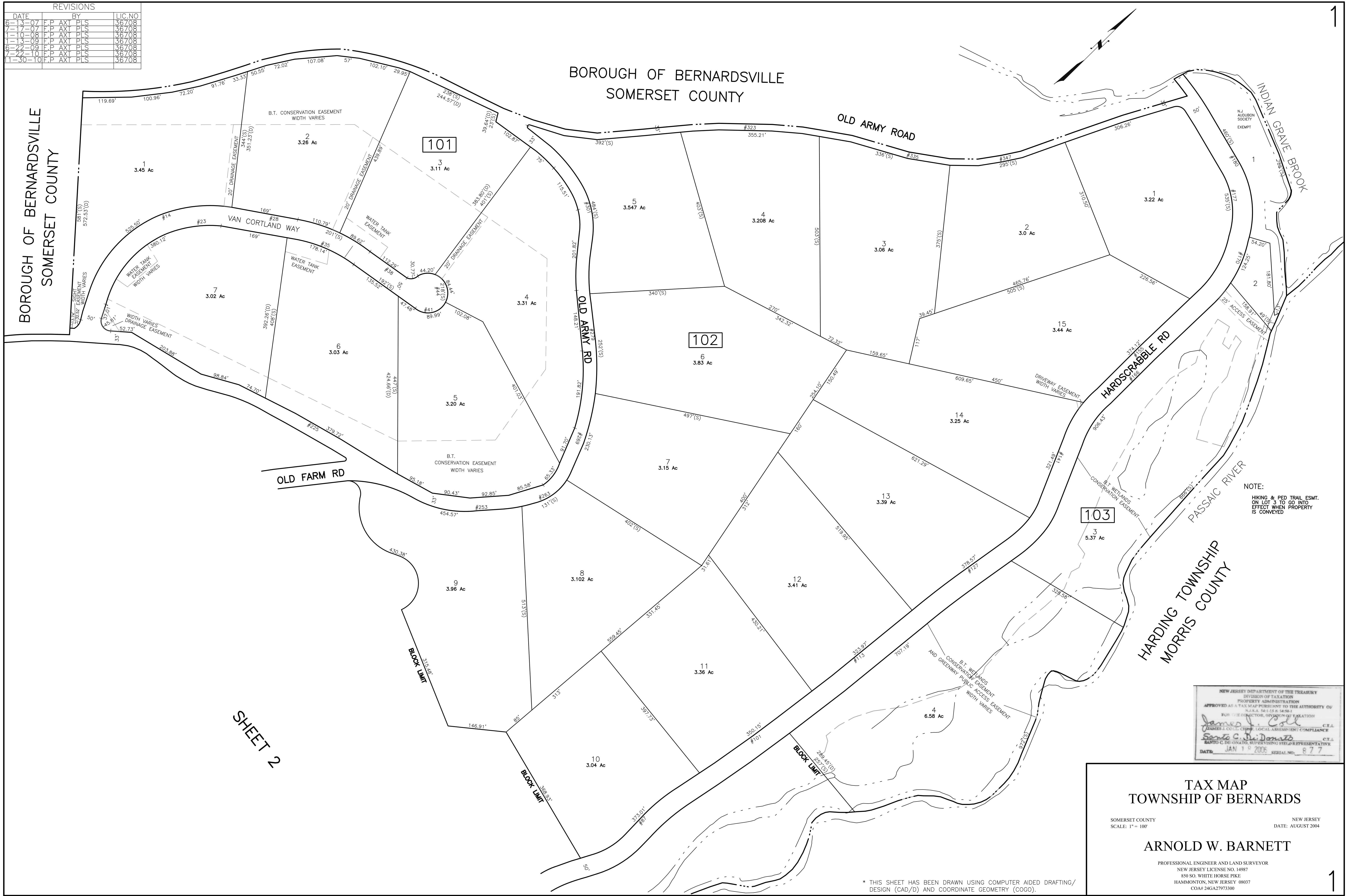
SOMERSET COUNTY SCALE: 1" = 800' NEW JERSEY DATE: AUGUST 2004

ARNOLD W. BARNETT

PROFESSIONAL ENGINEER AND LAND SURVEYOR
NEW JERSEY LICENSE NO. 14987
850 SO. WHITE HORSE PIKE
HAMMONTON, NEW JERSEY 08037
CO# 2462797300
TO SHOW CONDITIONS AS OF AUGUST 2004

KEYMAP 3

REVISIONS			
DATE	BY	DESCRIPTION	LIC. NO.
6-13-07	F.P.	AXT PLS	36708
11-17-07	F.P.	AXT PLS	36708
11-10-08	F.P.	AXT PLS	36708
11-13-08	F.P.	AXT PLS	36708
6-22-09	F.P.	AXT PLS	36708
7-22-10	F.P.	AXT PLS	36708
11-30-10	F.P.	AXT PLS	36708



BOROUGH OF BERNARDSVILLE
SOMERSET COUNTY

BOROUGH OF BERNARDSVILLE
SOMERSET COUNTY

HARDING TOWNSHIP
MORRIS COUNTY

SHEET 2

NOTE:
HIKING & PED TRAIL ESMT.
ON LOT 3 TO GO INTO
EFFECT WHEN PROPERTY
IS CONVEYED

NEW JERSEY DEPARTMENT OF THE TREASURY
DIVISION OF TAXATION
PROPERTY ADMINISTRATION
APPROVED AS A TAX MAP PRESENTED TO THE AUTHORITY OF
N.J.A.C. 17:27A-4.4
FOR THE DIRECTOR, DIVISION OF TAXATION
James J. Coll C.T.A.
TREASURER, CHIEF, LEGAL ASSESSMENT COMPLIANCE
Scott C. DeLoato C.T.A.
RATED C. DE LOATO, SUPERVISING FIELD REPRESENTATIVE
DATE: JAN 19 2006 SERIAL NO.: 877

TAX MAP
TOWNSHIP OF BERNARDS

SOMERSET COUNTY SCALE: 1" = 100' NEW JERSEY DATE: AUGUST 2004

ARNOLD W. BARNETT

PROFESSIONAL ENGINEER AND LAND SURVEYOR
NEW JERSEY LICENSE NO. 14987
850 SO. WHITE HORSE PIKE
HAMMONTON, NEW JERSEY 08037
COA# 24GA27973300

* THIS SHEET HAS BEEN DRAWN USING COMPUTER AIDED DRAFTING/
DESIGN (CAD/D) AND COORDINATE GEOMETRY (COGO).