


RIVER OBSTRUCTIONS

CREATED BY SUPER STORM SANDY, FALL 2012

PREPARED BY THE DEPARTMENT OF ENGINEERING SERVICES

11/6/2013



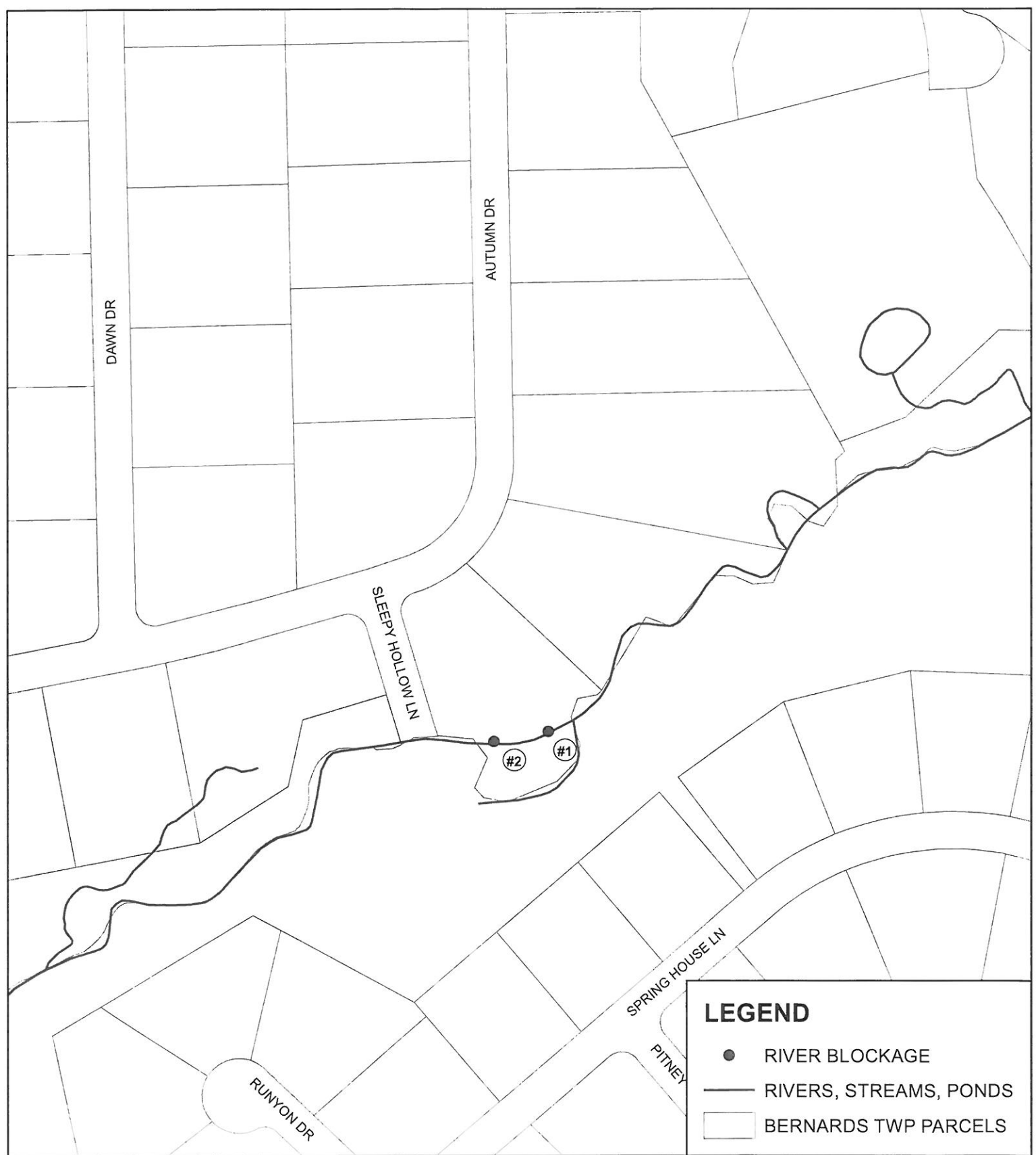
This document contains maps and photographs of tree obstructions in various locations throughout the Township caused by Super Storm Sandy in October of 2012. Locations listed herein obtained via roadside assessments and are high priority for removal. This document does not contain a complete list of locations of all waterway obstructions in the Township. This is for a grant application and is for informational purposes only.

Table of Contents

Table of Contents	2
MAP: Harrisons Brook Obstructions at Autumn Drive	3
Locations 1 & 2.....	3
MAP: Harrisons Brook Obstructions at Mt. Airy Road near Valley Road.....	4
Locations 3 & 4.....	4
MAP: Passaic River Obstructions at Kennedy-Martin-Stelle Farmstead	5
Locations 5-8.....	5
MAP: Passaic River Obstructions at Pond Hill Road.....	6
Locations 10-13.....	6
MAP: Harrisons Brook Obstructions at Mt. Airy Road near Newell Drive.....	7
Locations 14 & 15	7
FIGURE 1.....	8
FIGURE 2.....	8
FIGURE 3 & 4	9
FIGURE 5A	9
FIGURE 5B	10
FIGURE 6A	11
FIGURE 6B	11
FIGURE 7A	12
FIGURE 7B	12
FIGURE 8.....	13
FIGURE 9.....	13
FIGURE 10.....	14
FIGURE 11A	15
FIGURE 11B	15
FIGURE 12A	16
FIGURE 12B	16
FIGURE 12C.....	17
FIGURE 12D	18
FIGURE 13A	19
FIGURE 13B	19
FIGURE 13C	20
FIGURE 13D	20
FIGURE 14 & 15	21

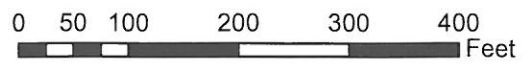
The figure number corresponds to the location number shown on the maps.
 Figures containing letters indicate that multiple photos were taken at that particular location.

BERNARDS TOWNSHIP, SOMERSET COUNTY, NJ
HARRISONS BROOK OBSTRUCTIONS
AT AUTUMN DRIVE

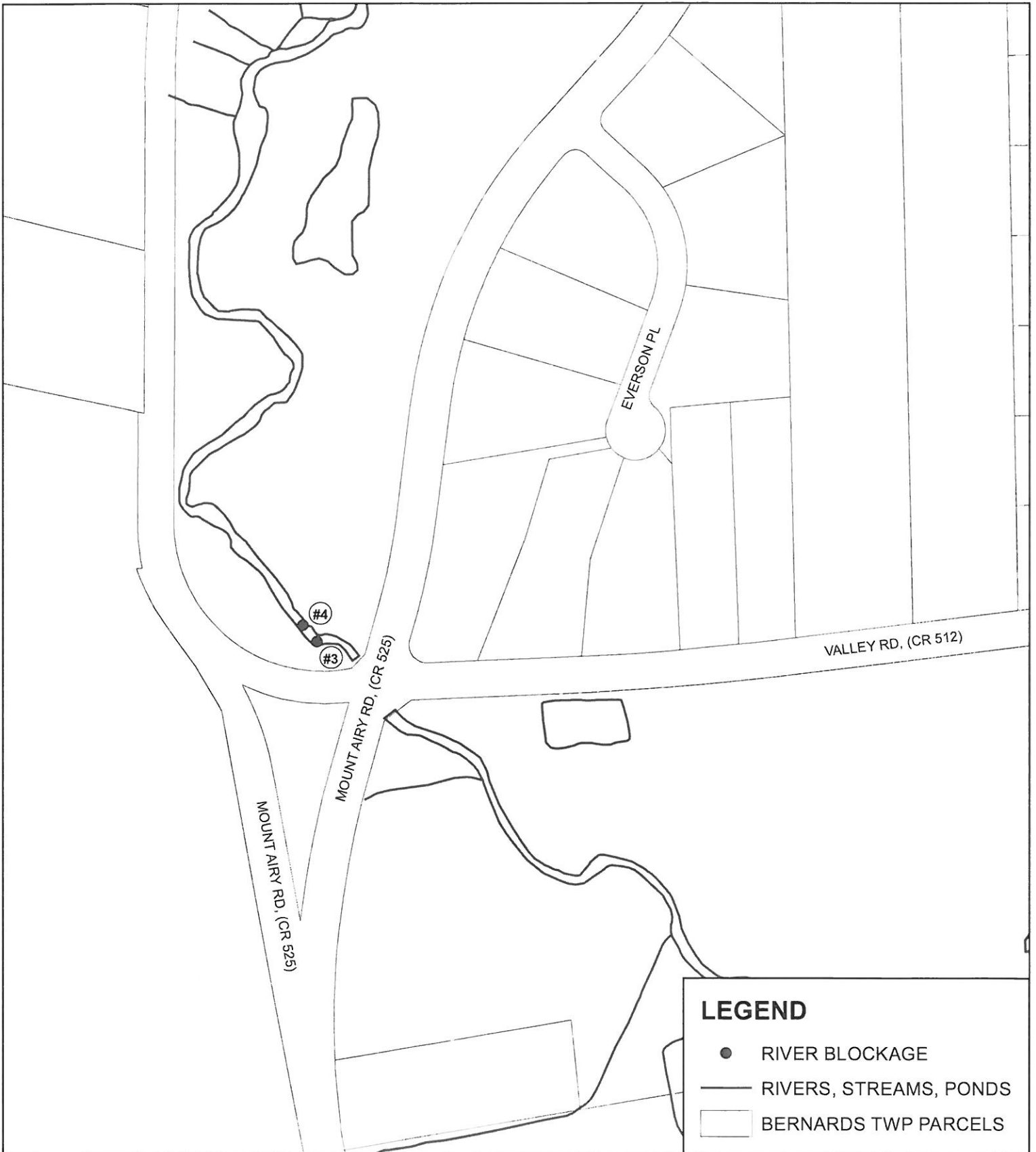


LEGEND

- RIVER BLOCKAGE
- RIVERS, STREAMS, PONDS
- BERNARDS TWP PARCELS

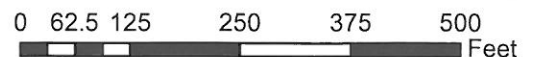


BERNARDS TOWNSHIP, SOMERSET COUNTY, NJ
HARRISONS BROOK OBSTRUCTIONS
AT MT. AIRY ROAD NEAR VALLEY ROAD

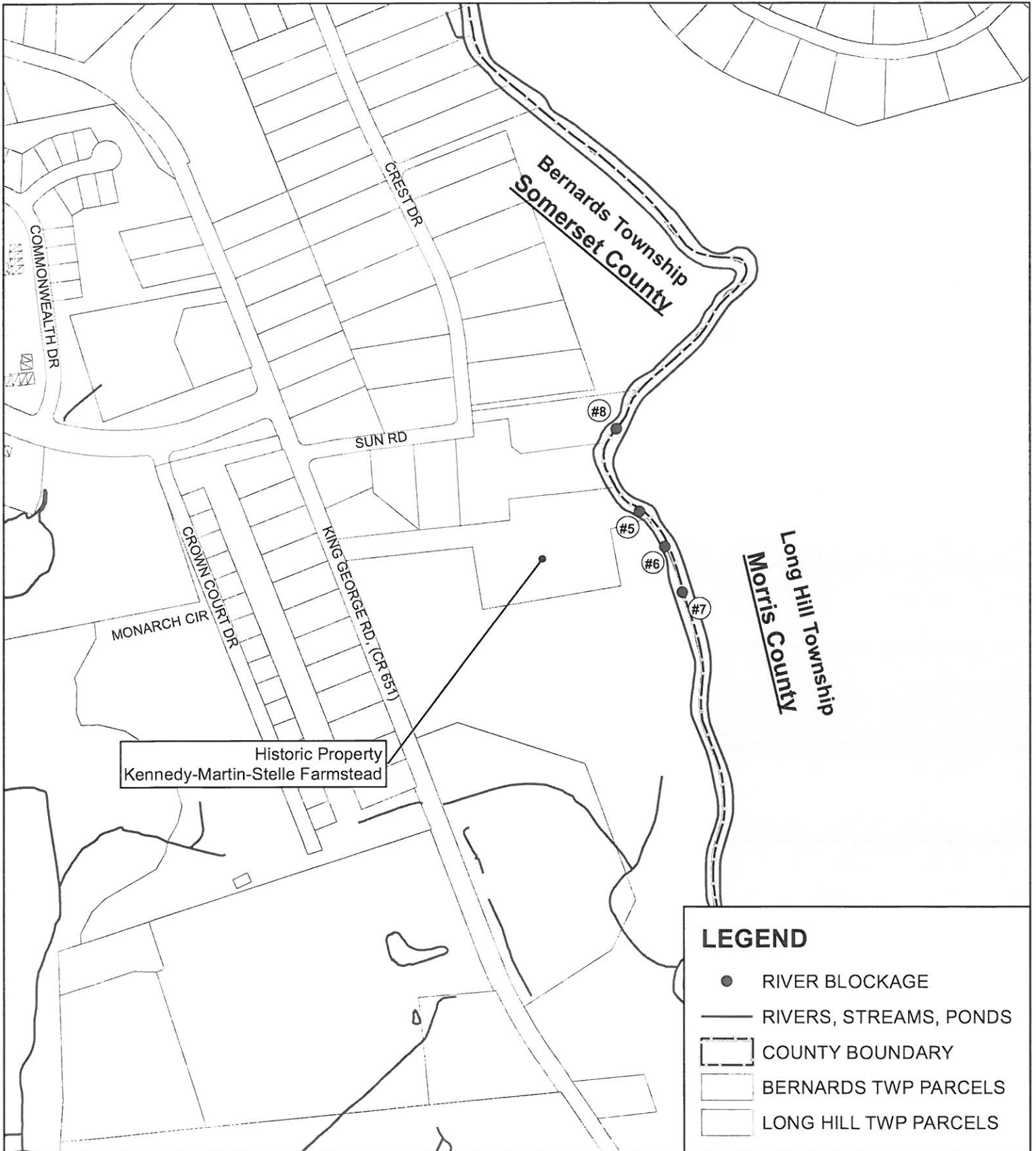


LEGEND

- RIVER BLOCKAGE
- RIVERS, STREAMS, PONDS
- BERNARDS TWP PARCELS




BERNARDS TOWNSHIP, SOMERSET COUNTY, NJ
PASSAIC RIVER OBSTRUCTIONS
AT KENNEDY-MARTIN-STELLE FARMSTEAD



Historic Property
Kennedy-Martin-Stelle Farmstead

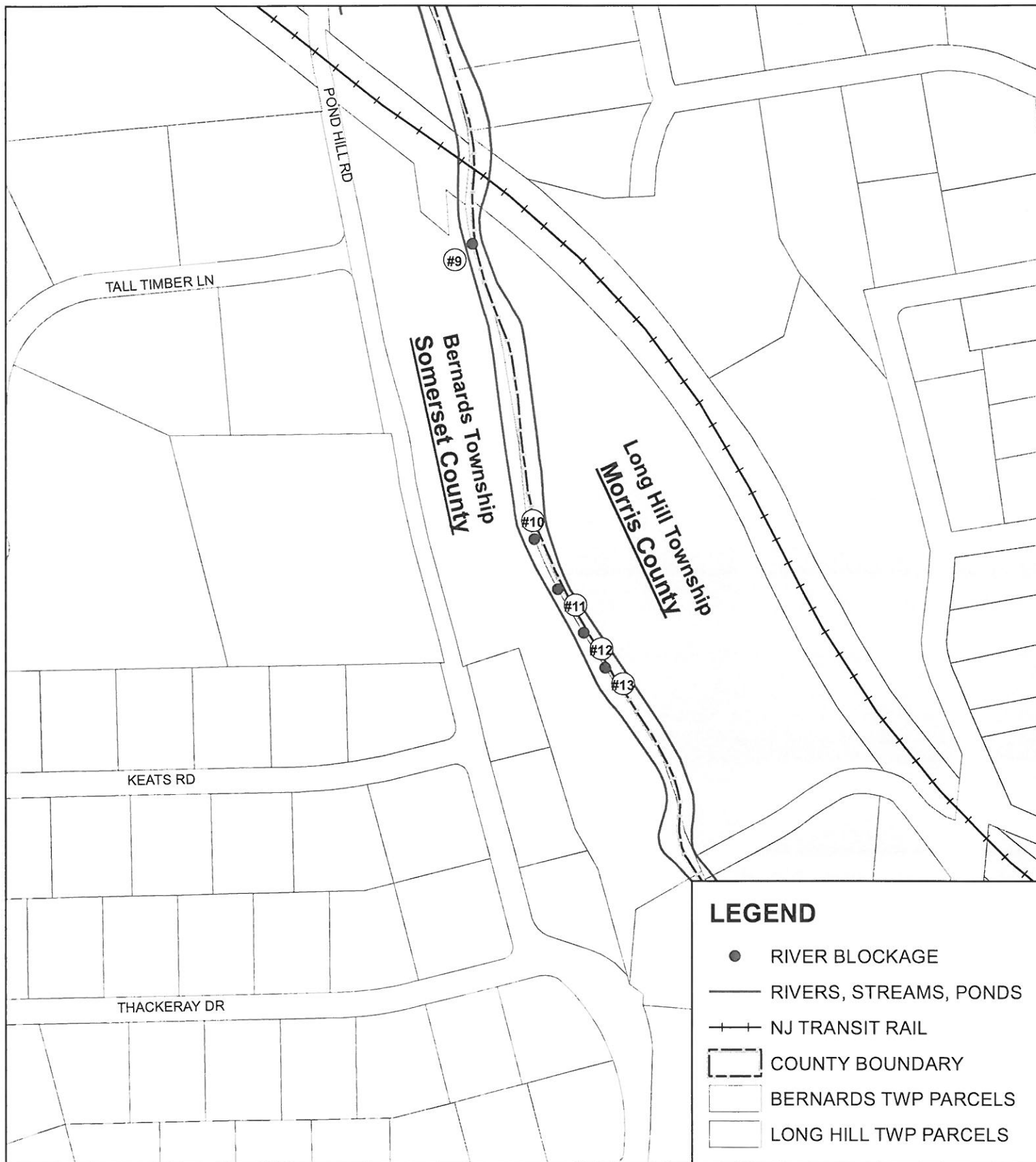

LEGEND

- RIVER BLOCKAGE
- RIVERS, STREAMS, PONDS
- ⎓ COUNTY BOUNDARY
- ▭ BERNARDS TWP PARCELS
- ▭ LONG HILL TWP PARCELS

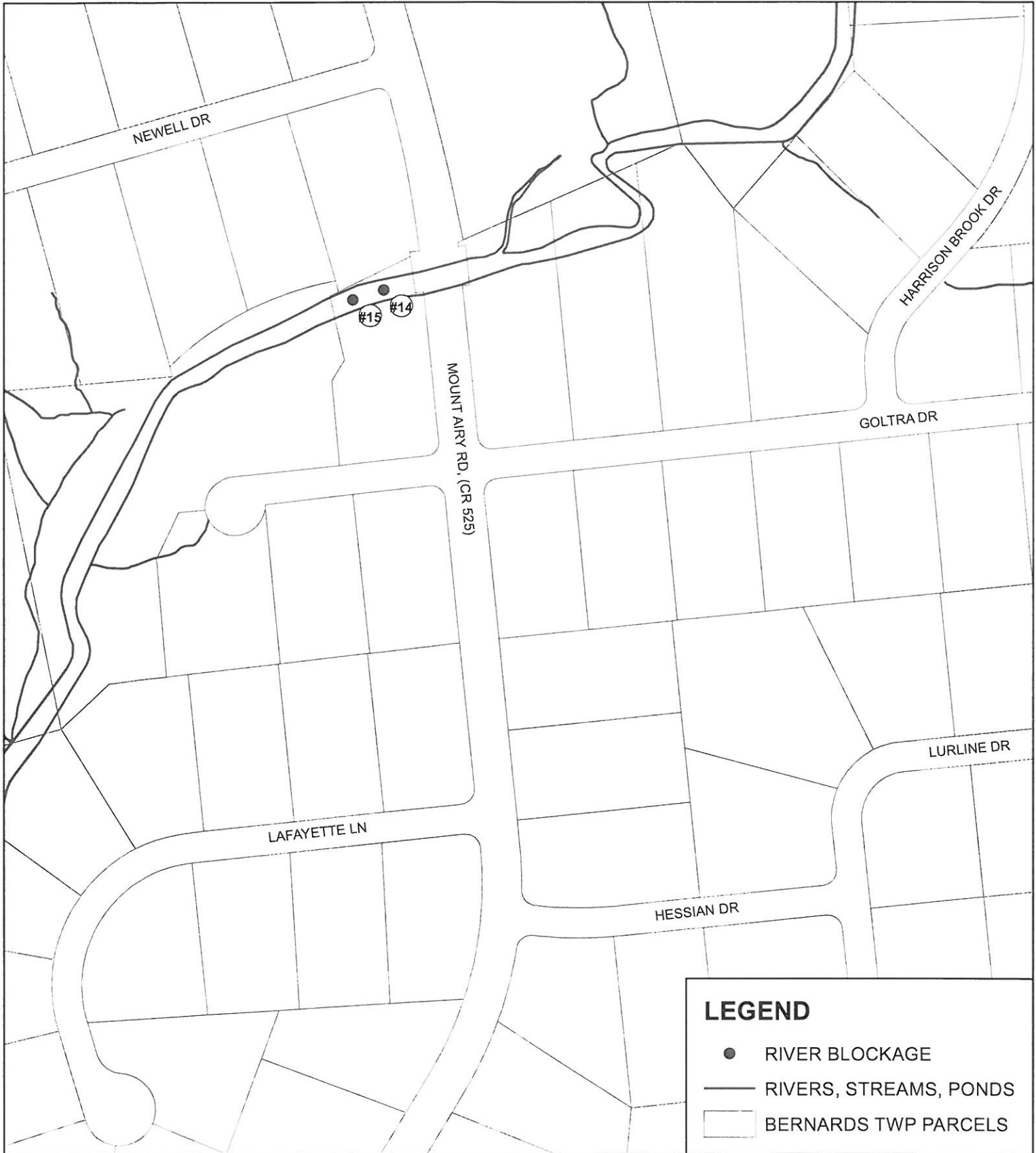


BERNARDS TOWNSHIP, SOMERSET COUNTY, NJ

PASSAIC RIVER OBSTRUCTIONS AT POND HILL ROAD

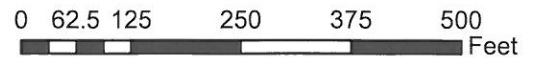


BERNARDS TOWNSHIP, SOMERSET COUNTY, NJ
HARRISONS BROOK OBSTRUCTIONS
AT MT. AIRY ROAD NEAR NEWELL DRIVE



LEGEND

- RIVER BLOCKAGE
- RIVERS, STREAMS, PONDS
- BERNARDS TWP PARCELS



OBSTRUCTION PHOTOS



FIGURE 1



FIGURE 2

The figure number corresponds to the location number shown on the maps. Figures containing letters indicate that multiple photos were taken at that particular location.

OBSTRUCTION PHOTOS



FIGURE 3 & 4



FIGURE 5A

The figure number corresponds to the location number shown on the maps. Figures containing letters indicate that multiple photos were taken at that particular location.

OBSTRUCTION PHOTOS




FIGURE 5B

The figure number corresponds to the location number shown on the maps.
Figures containing letters indicate that multiple photos were taken at that particular location.

OBSTRUCTION PHOTOS



FIGURE 6A



FIGURE 6B

The figure number corresponds to the location number shown on the maps. Figures containing letters indicate that multiple photos were taken at that particular location.

OBSTRUCTION PHOTOS



FIGURE 7A



FIGURE 7B

The figure number corresponds to the location number shown on the maps. Figures containing letters indicate that multiple photos were taken at that particular location.

OBSTRUCTION PHOTOS



FIGURE 8



FIGURE 9

The figure number corresponds to the location number shown on the maps. Figures containing letters indicate that multiple photos were taken at that particular location.

OBSTRUCTION PHOTOS



FIGURE 10

The figure number corresponds to the location number shown on the maps.
Figures containing letters indicate that multiple photos were taken at that particular location.

OBSTRUCTION PHOTOS



FIGURE 11A



FIGURE 11B

The figure number corresponds to the location number shown on the maps. Figures containing letters indicate that multiple photos were taken at that particular location.

OBSTRUCTION PHOTOS



FIGURE 12A



FIGURE 12B

The figure number corresponds to the location number shown on the maps. Figures containing letters indicate that multiple photos were taken at that particular location.

OBSTRUCTION PHOTOS




FIGURE 12C

The figure number corresponds to the location number shown on the maps.
Figures containing letters indicate that multiple photos were taken at that particular location.

OBSTRUCTION PHOTOS



FIGURE 12D

The figure number corresponds to the location number shown on the maps.
Figures containing letters indicate that multiple photos were taken at that particular location.

OBSTRUCTION PHOTOS



FIGURE 13A



FIGURE 13B

The figure number corresponds to the location number shown on the maps. Figures containing letters indicate that multiple photos were taken at that particular location.

OBSTRUCTION PHOTOS



FIGURE 13C



FIGURE 13D

The figure number corresponds to the location number shown on the maps. Figures containing letters indicate that multiple photos were taken at that particular location.

OBSTRUCTION PHOTOS



FIGURE 14 & 15

The figure number corresponds to the location number shown on the maps.
Figures containing letters indicate that multiple photos were taken at that particular location.